

Jurisdiction added to the Drilldown tool



A new item has been added to the Drilldown tool's list of returned values called Jurisdiction, which shows whether the point clicked on the map is in the City of St. Augustine, City of St. Augustine Beach, Town of Hastings, Town of Marineland or St. Johns County. Jurisdiction will also show the neighboring county's name if the user clicks outside the boundary of St. Johns County. Please follow the steps listed below:

1. Click the Drilldown tool to activate
2. Click anywhere on the map (a red crosshair is displayed to mark the location)
3. The returned values are listed in the Results Panel (see screenshot below)

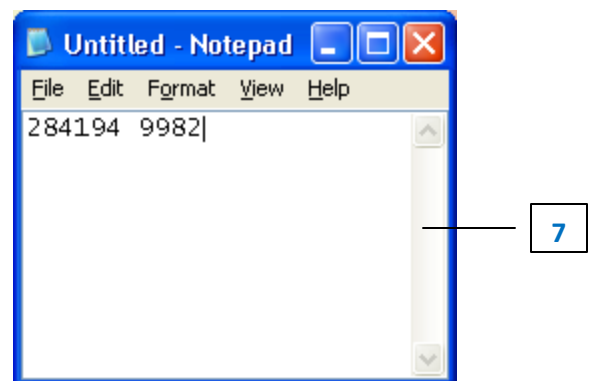
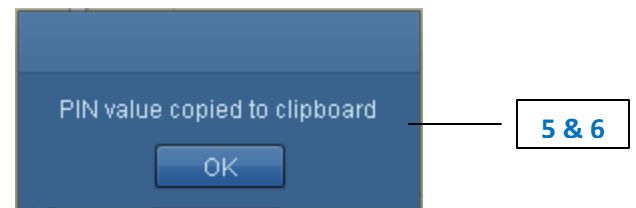
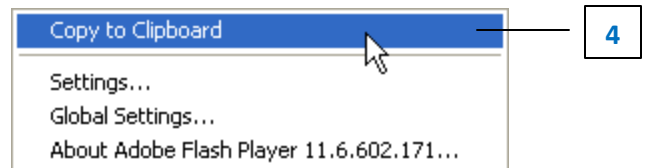
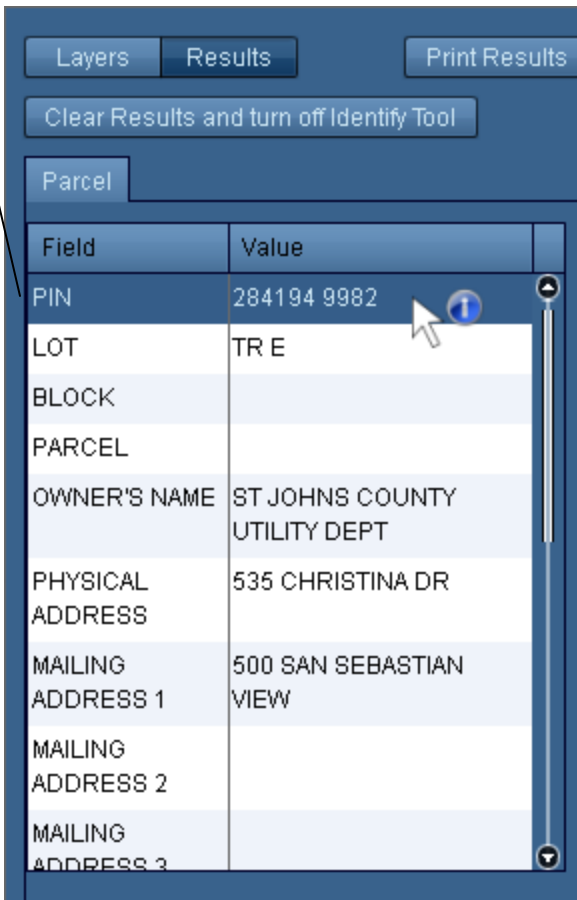
A screenshot of a software interface. At the top, there are three buttons: 'Layers', 'Results', and 'Print Results'. Below them is a 'Clear Results' button. A 'Drilldown' tab is selected. Below the tab is a table with two columns: 'Field' and 'Value'. The 'JURISDICTION' row is circled in red. The table also includes rows for PIN, DISTRICT, COUNTY COMMISSIONER, SCHOOL BOARD MEMBER, CENSUS TRACT 2010, and ELEMENTARY SCHOOL ATTENDANCE ZONE.

Field	Value
PIN	108570 0060
JURISDICTION	CITY OF ST. AUGUSTINE
DISTRICT	5
COUNTY COMMISSIONER	Rachael L. Bennett
SCHOOL BOARD MEMBER	Patrick Canan
CENSUS TRACT 2010	020300
ELEMENTARY SCHOOL ATTENDANCE ZONE	John A. Crookshank

Copy/Paste values from the Results Panel

The user now has the ability to copy and paste individual values that appear in the Results Panel when performing a Parcel Search or by using the Identify and Drilldown tools. Please follow the steps listed below:

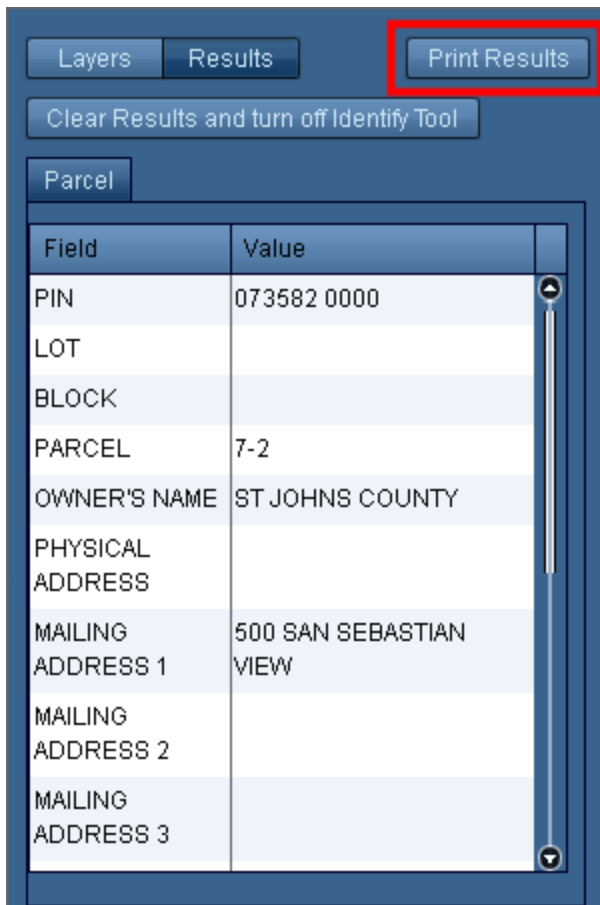
1. After searching or using one of the tools listed above, move your mouse cursor to the Results Panel
2. Click the left mouse button to highlight a value
3. Click the right mouse button to bring up a context menu
4. Click "Copy to Clipboard" to copy the highlighted value to the clipboard (the user can use the right or left mouse button to perform this task)
5. Next, an information box is displayed showing which value was copied to the clipboard
6. Click OK to dismiss
7. The user can now paste the value in a document, spreadsheet, or other application



Print Results Panel to PDF

The user now has the ability to create a PDF to print the results from a Parcel Search or by using the Identify or Drilldown tools. If a layer is turned on and then the Identify tool is used, the information for that layer will be appended at the end of the PDF. Please follow the steps listed below:

1. After searching or using one of the tools listed above, click the “Print Results” button located at the top of the panel
2. A new tab is displayed and the user can view, save, or print the PDF



FIELD	VALUE
PIN	073582 0000
LOT	
BLOCK	
PARCEL	7-2
OWNER'S NAME	ST JOHNS COUNTY
PHYSICAL ADDRESS	
MAILING ADDRESS 1	500 SAN SEBASTIAN VIEW
MAILING ADDRESS 2	
MAILING ADDRESS 3	
CITY	SAINT AUGUSTINE
STATE	FL
ZIPCODE	320940000
COUNTRY	
SECTION-TOWNSHIP-RANGE	S36-T6S-R29E
MAP PAGE	161B
LEGAL DESCRIPTION 1	7-2 PT OF GLS 1 & 3 & PT OF
LEGAL DESCRIPTION 2	FATIO GRANT SEC 55 LYING W OF
LEGAL DESCRIPTION 3	FEC RELOCATED MAIN TRACK -

Results printed from St. Johns County's IMap on: 3/15/2013